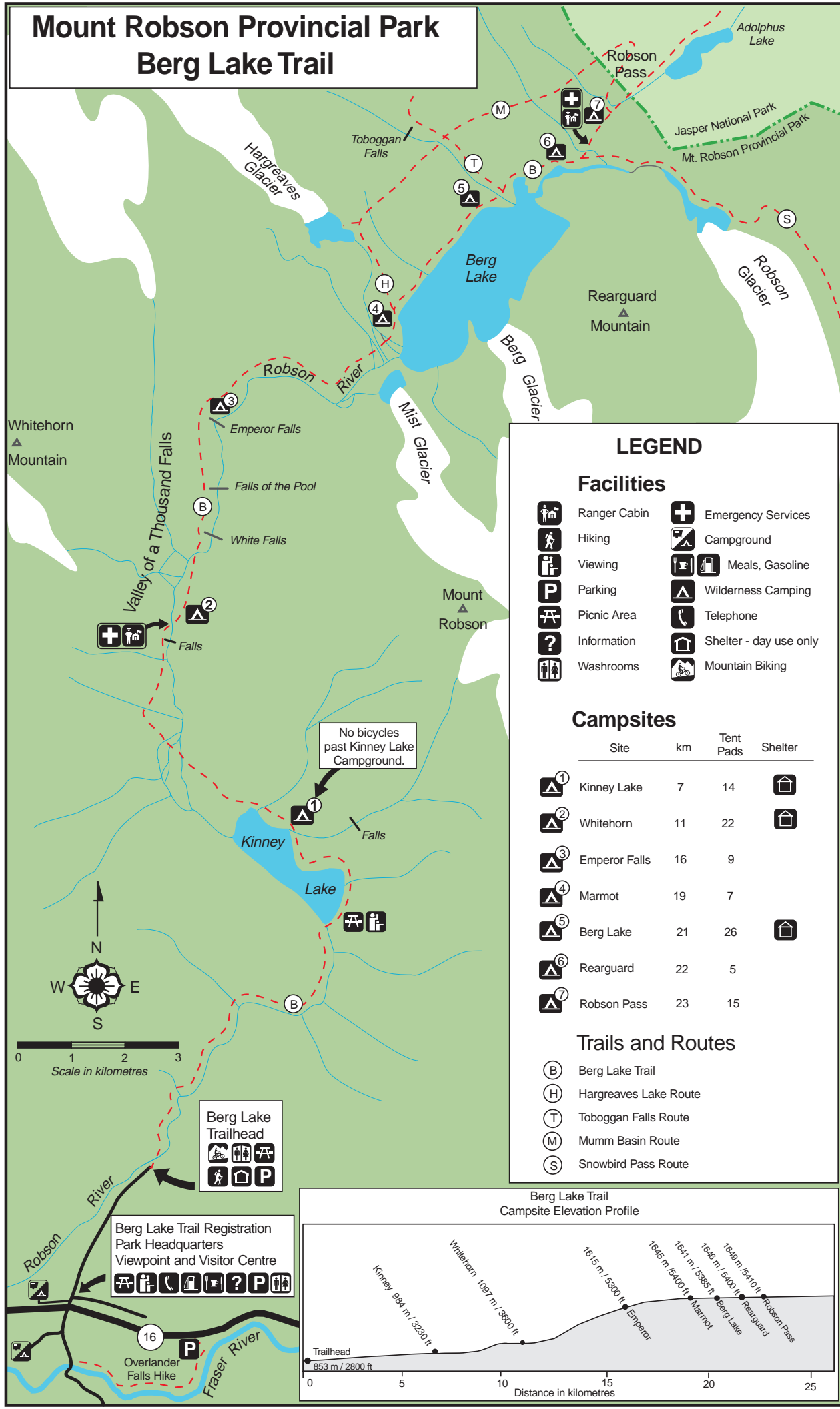


Mount Robson Provincial Park Berg Lake Trail



LEGEND

Facilities

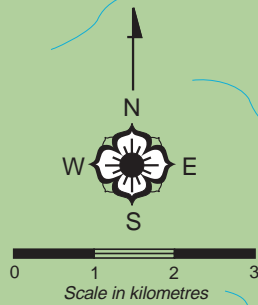
- | | | | |
|--|--------------|--|------------------------|
| | Ranger Cabin | | Emergency Services |
| | Hiking | | Campground |
| | Viewing | | Meals, Gasoline |
| | Parking | | Wilderness Camping |
| | Picnic Area | | Telephone |
| | Information | | Shelter - day use only |
| | Washrooms | | Mountain Biking |

Campsites

Site	km	Tent Pads	Shelter	
1	Kinney Lake	7	14	
2	Whitehorn	11	22	
3	Emperor Falls	16	9	
4	Marmot	19	7	
5	Berg Lake	21	26	
6	Rearguard	22	5	
7	Robson Pass	23	15	

Trails and Routes

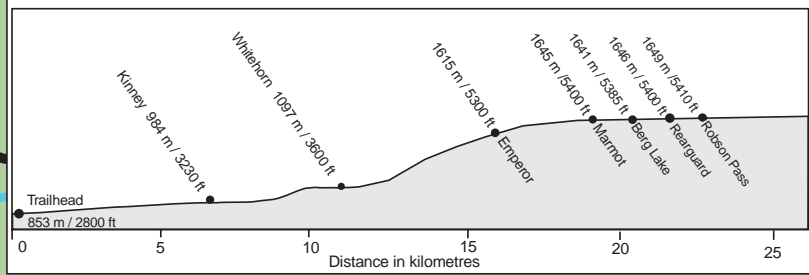
- (B) Berg Lake Trail
- (H) Hargreaves Lake Route
- (T) Toboggan Falls Route
- (M) Mumm Basin Route
- (S) Snowbird Pass Route



Berg Lake Trailhead

Berg Lake Trail Registration Park Headquarters Viewpoint and Visitor Centre

Berg Lake Trail
Campsite Elevation Profile



No bicycles past Kinney Lake Campground.